

YG-DCO-014-D

# Yorkshire Green Energy Enablement (GREEN) Project

Volume 2

Document 2.7.5 Access, Rights of Way and Public Rights of  
Navigation Plan Section E


Final Issue A

November 2022

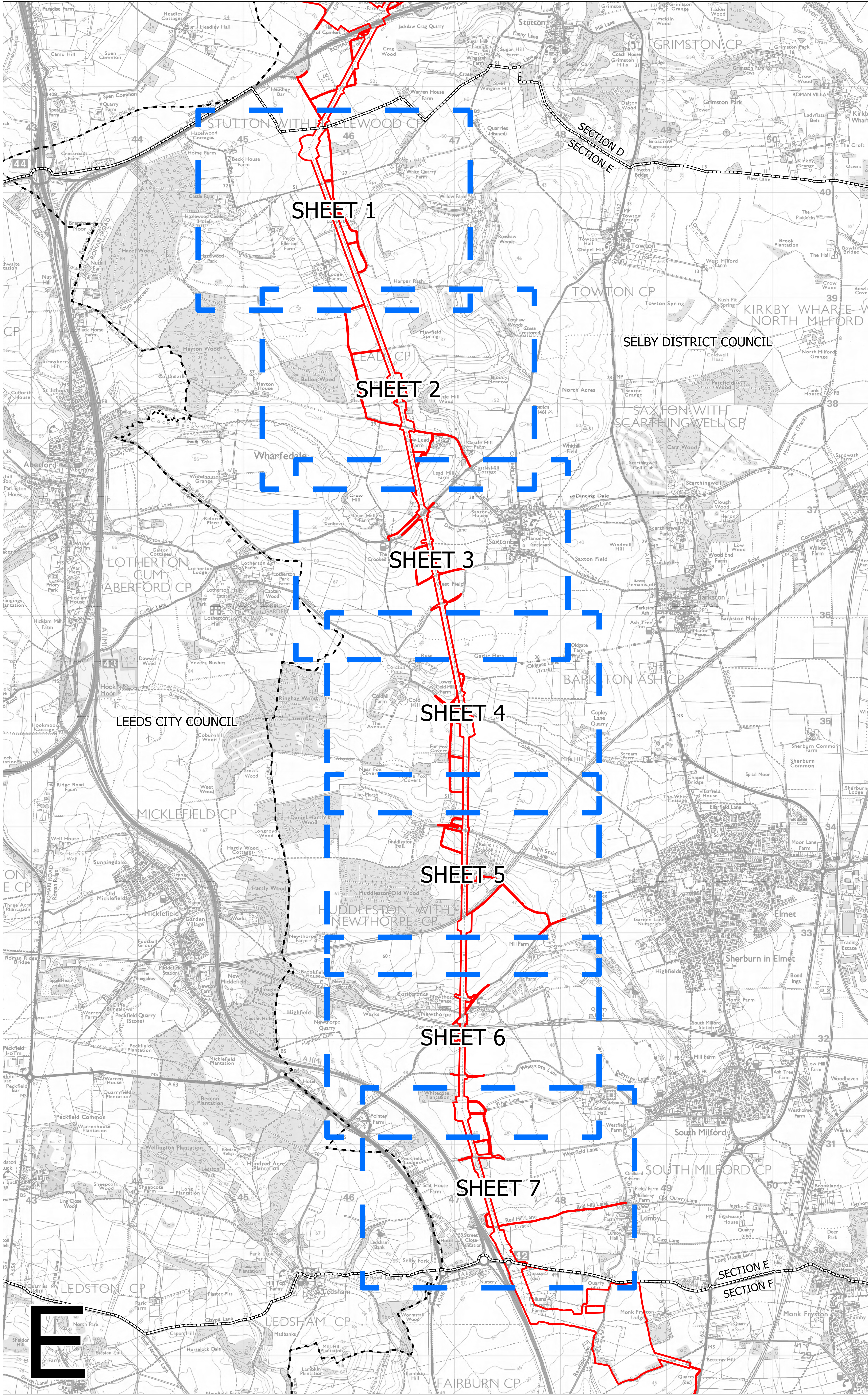
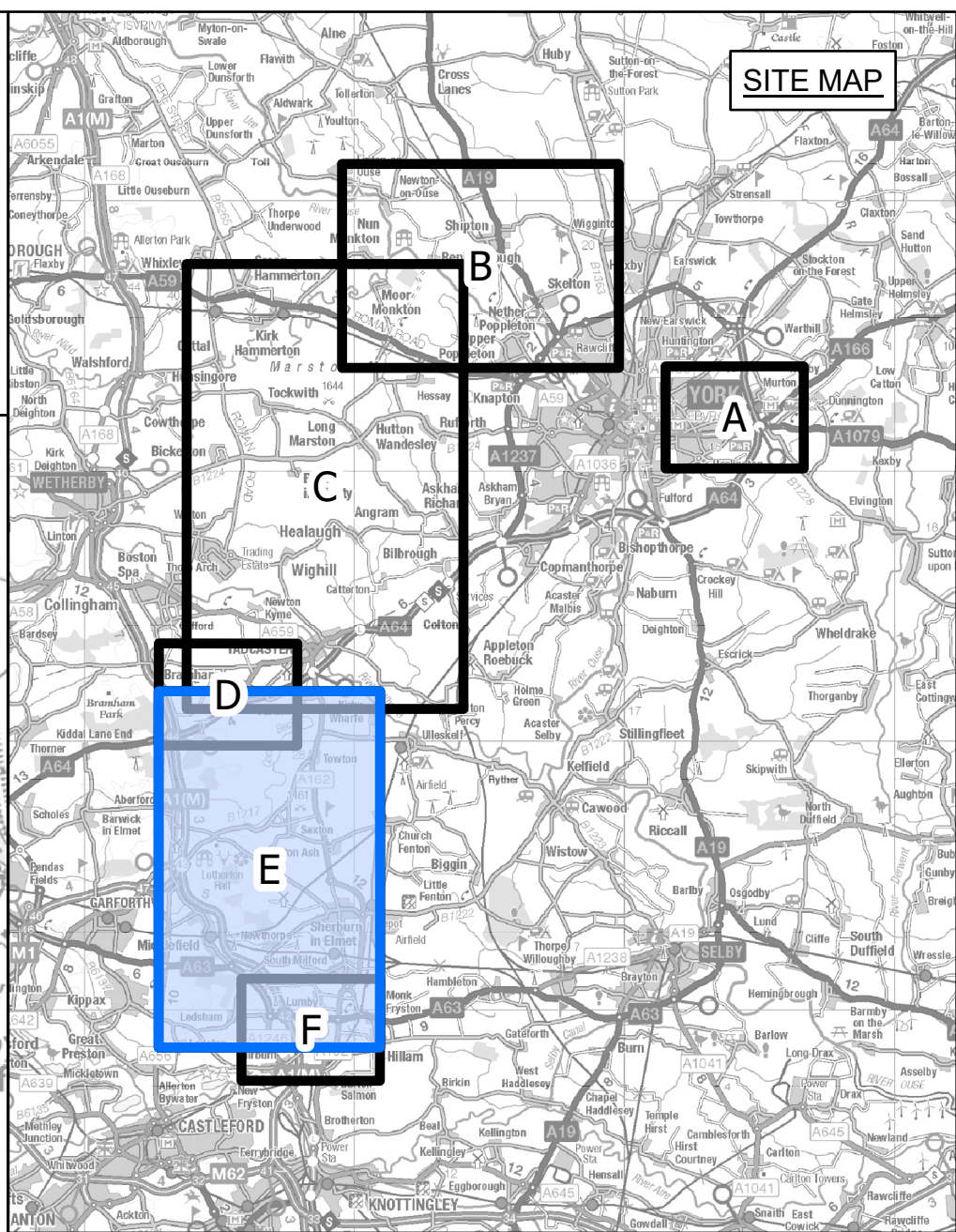
Planning Inspectorate Reference: EN020024

Infrastructure Planning (Applications: Prescribed Forms and  
Procedure) Regulations 2009 Regulation 5(2)(k)

**nationalgrid**



NATIONAL GRID (YORKSHIRE GREEN ENERGY ENABLEMENT PROJECT) ORDER  
ACCESS, RIGHTS OF WAY AND PUBLIC RIGHTS OF NAVIGATION KEY PLAN  
REGULATION 5(2)(K)  
SECTION E, SHEET 1 OF 1



- LEGEND**
- LOCAL AUTHORITY BOUNDARY
  - SECTION BOUNDARY
  - ORDER LIMITS
  - - - SHEET INDEX

**Notes**

This drawing is scaled at paper size A0, therefore any prints taken at smaller sizes will affect accuracy of the measurement units and should not be scaled against.

For additional detail on the plan suites, please refer to Document 2.3 Plan Guidance Document, located in Volume 2 of the DCO Application.

The local authorities' boundaries and titles are correct at the time of submission. North Yorkshire County Council and its 7 districts are expected to form a new single council (North Yorkshire Council) on 1 April 2023.

Coordinate System: British National Grid  
Sheet X Centroid Coordinate: 446823 Sheet Y Centroid Coordinate: 435221

0 150 300 600 900 1,200  
Meters

BACKGROUND MAPPING INFORMATION HAS BEEN REPRODUCED FROM THE ORDNANCE SURVEY BY PERMISSION OF ORDNANCE SURVEY OF THE CONTROLLER OF HER MAJESTY'S STATIONERY OFFICE. CROWN COPYRIGHT ORDNANCE SURVEY © BLUESKY INTERNATIONAL LTD © NATIONAL GRID ELECTRICITY - 100024241.

Issue	Date	Remarks	Drawn	Checked	Approved
A	01/11/2022	FOR DCO SUBMISSION	JDH	SF	EMD

Title

NATIONAL GRID (YORKSHIRE GREEN ENERGY ENABLEMENT PROJECT) ORDER ACCESS, RIGHTS OF WAY AND PUBLIC RIGHTS OF NAVIGATION KEY PLAN REGULATION 5(2)(K) SECTION E, SHEET 1 OF 1

nationalgrid

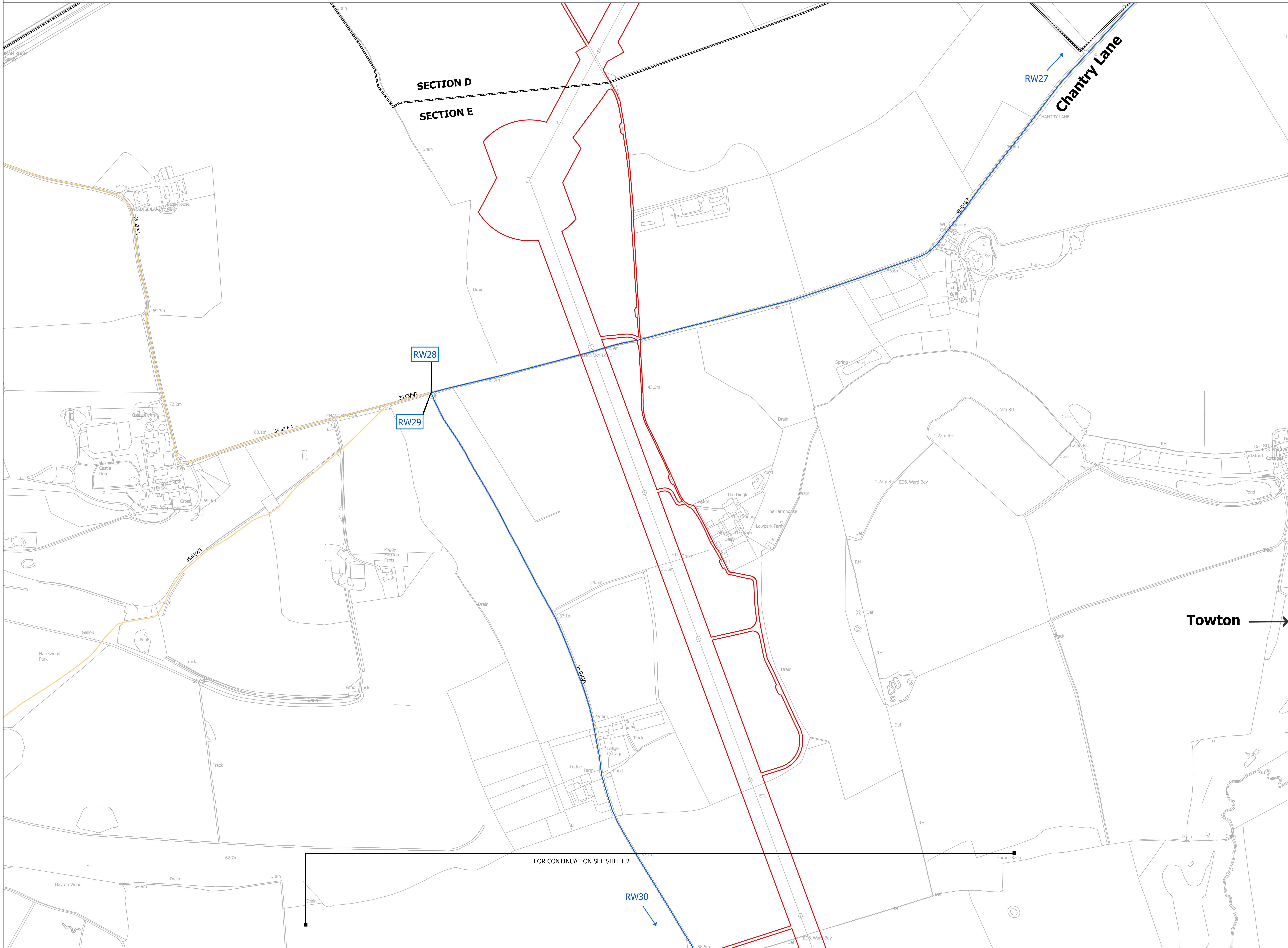
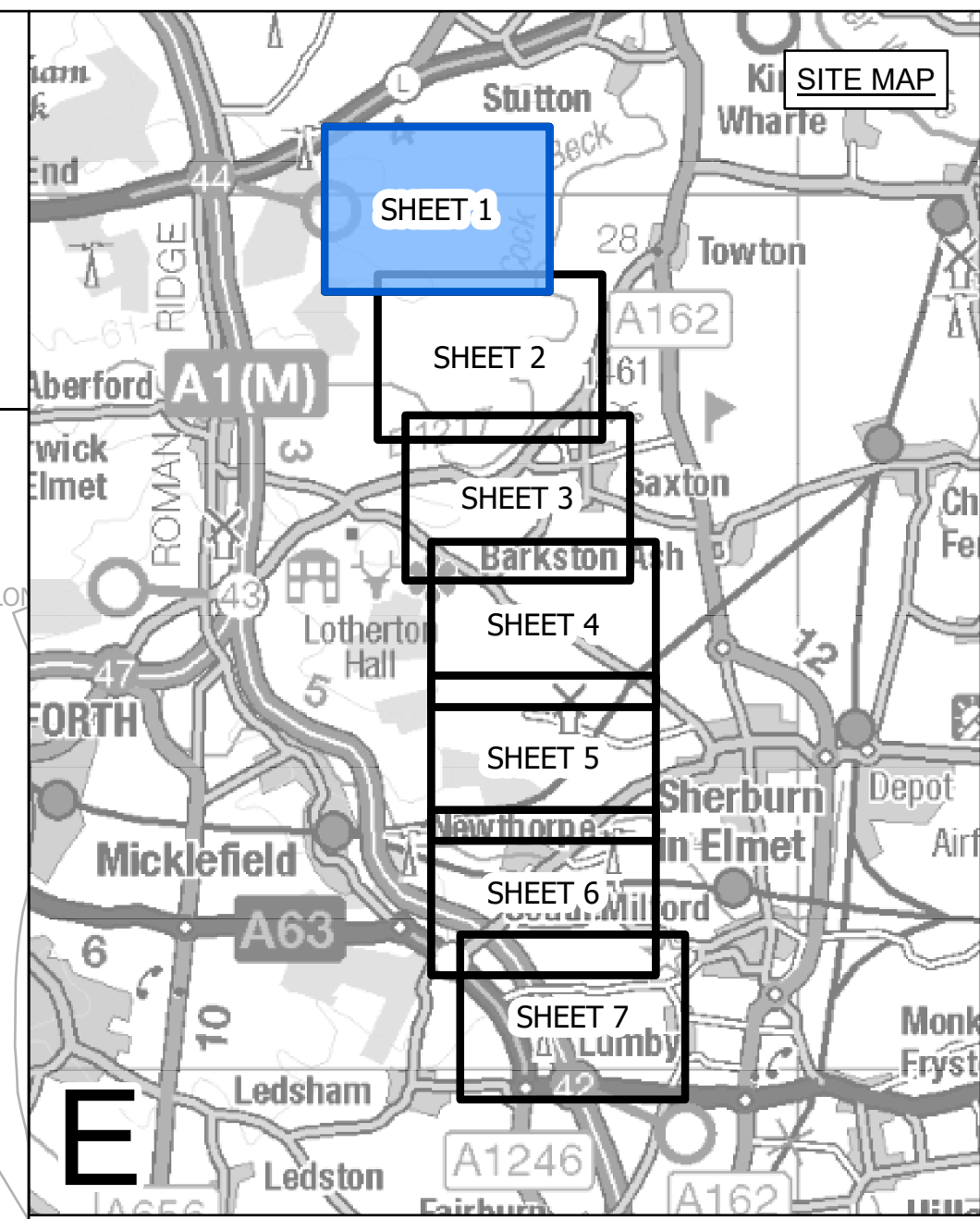
Application Number: EN020024

National Grid Drawing Reference: DCO\_E/LA/KP/01

Scale	Sheet Size	Sheet	Issue
1:12,000	A0	SHEET 1 OF 1	A



NATIONAL GRID (YORKSHIRE GREEN ENERGY ENABLEMENT PROJECT) ORDER  
ACCESS, RIGHTS OF WAY AND PUBLIC RIGHTS OF NAVIGATION PLAN  
REGULATION 5(2)(k)  
SECTION E, SHEET 1 OF 7



- LEGEND**
- LOCAL AUTHORITY BOUNDARY
  - SECTION BOUNDARY
  - ORDER LIMITS
  - ACCESS POINT (WITH ACCOMPANYING ID REFERENCE E.G. AP1)
- PUBLIC RIGHTS OF WAY MANAGEMENT**
- UNAFFECTED PUBLIC RIGHT OF WAY (WITH FOOTPATH REFERENCE E.G. 10.123/1/2)
  - TEMPORARY DIVERSION OF AFFECTED SECTION OF RIGHT OF WAY
  - TEMPORARY STOPPED UP
  - TEMPORARY STOPPED UP (MANAGED)
  - EXAMPLE REFERENCE FOR TEMPORARILY DIVERTED RIGHT OF WAY
  - EXAMPLE REFERENCE FOR TEMPORARILY STOPPED UP SECTION OF RIGHT OF WAY
  - EXAMPLE REFERENCE FOR TEMPORARILY STOPPED UP (MANAGED) SECTION OF RIGHT OF WAY

**Notes**

This drawing is scaled at paper size A0, therefore any prints taken at smaller sizes will affect accuracy of the measurement units and should not be scaled against.

For additional detail on the plan suites, please refer to Document 2.3 Plan Guidance Document, located in Volume 2 of the DCO Application.

The local authorities' boundaries and titles are correct at the time of submission. North Yorkshire County Council and its 7 districts are expected to form a new single council (North Yorkshire Council) on 1 April 2023.

Coordinate System: British National Grid  
Sheet X Centroid Coordinate: 439830 Sheet Y Centroid Coordinate: 445860

0 100 200 300  
Meters

BACKGROUND MAPPING INFORMATION HAS BEEN REPRODUCED FROM THE ORDNANCE SURVEY BY PERMISSION OF ORDNANCE SURVEY OF THE CONTROLLER OF HER MAJESTY'S STATIONERY OFFICE. CROWN COPYRIGHT ORDNANCE SURVEY ©. BLUESKY INTERNATIONAL LTD ©. NATIONAL GRID ELECTRICITY - 100024241.

Issue	Date	Remarks	Drawn	Checked	Approved
A	01/11/2022	FOR DCO SUBMISSION	JDH	SF	EMD

**Title**

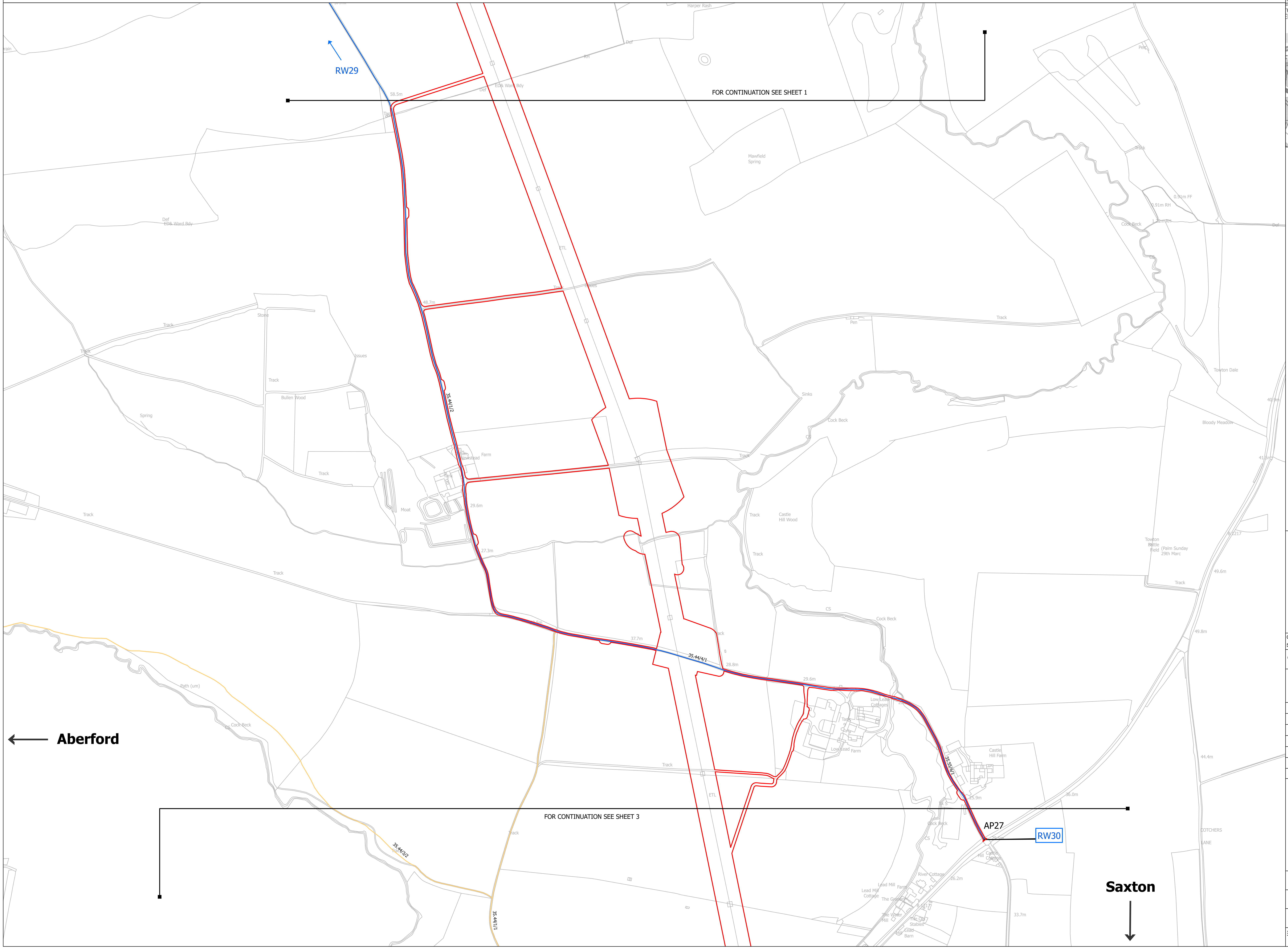
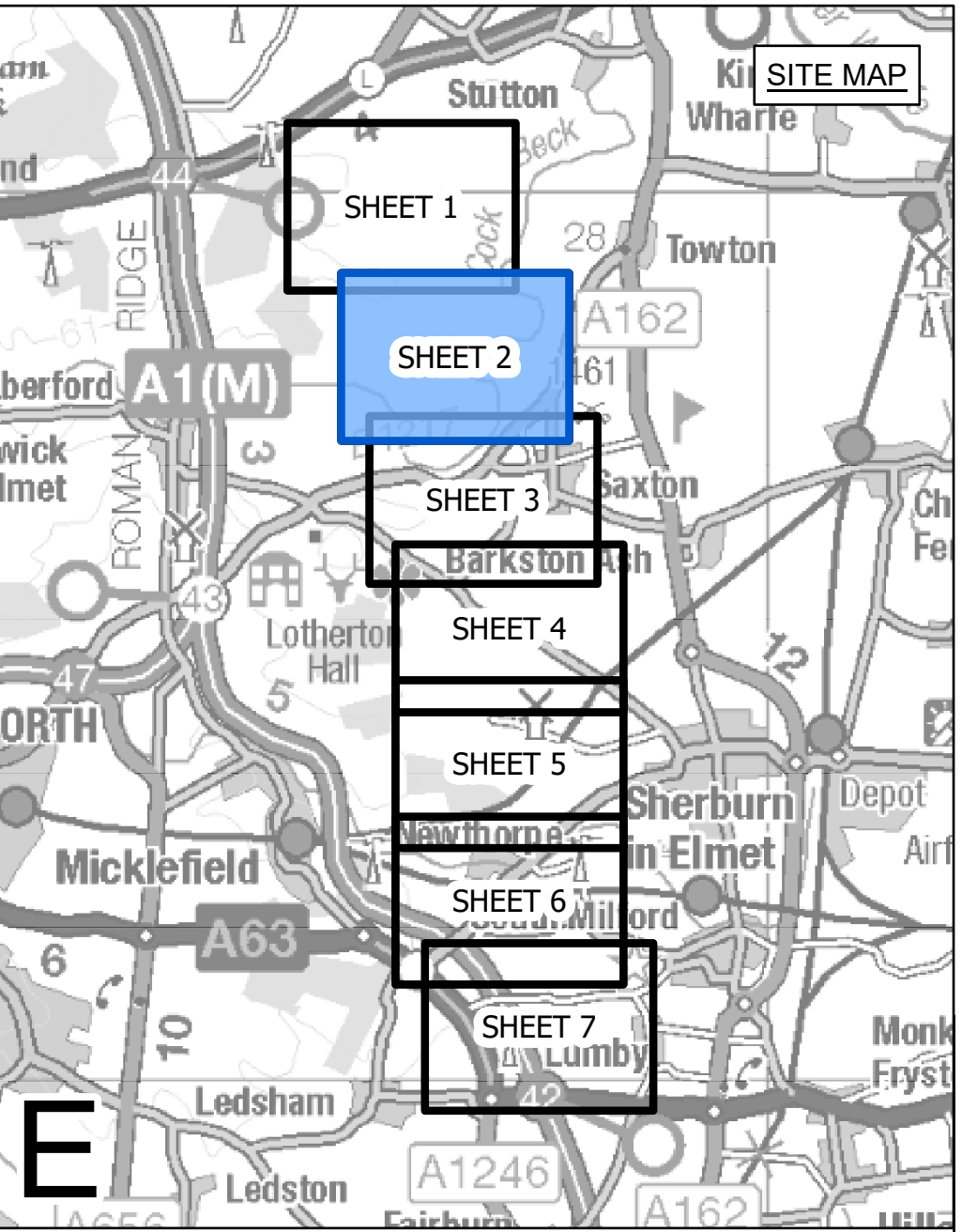
NATIONAL GRID  
(YORKSHIRE GREEN ENERGY  
ENABLEMENT PROJECT) ORDER  
ACCESS, RIGHTS OF WAY AND PUBLIC  
RIGHTS OF NAVIGATION PLAN  
REGULATION 5(2)(k)  
SECTION E, SHEET 1 OF 7

**nationalgrid**

Application Number	EN020024
National Grid Drawing Reference	DCO_E/AC/PS/01
Scale	1:2,500
Sheet Size	A0
Sheet	SHEET 1 OF 7
Issue	A



NATIONAL GRID (YORKSHIRE GREEN ENERGY ENABLEMENT PROJECT) ORDER  
ACCESS, RIGHTS OF WAY AND PUBLIC RIGHTS OF NAVIGATION PLAN  
REGULATION 5(2)(k)  
SECTION E, SHEET 2 OF 7



- LEGEND**
- LOCAL AUTHORITY BOUNDARY
  - SECTION BOUNDARY
  - ORDER LIMITS
  - ACCESS POINT (WITH ACCOMPANYING ID REFERENCE E.G. AP1)
- PUBLIC RIGHTS OF WAY MANAGEMENT**
- UNAFFECTED PUBLIC RIGHT OF WAY (WITH FOOTPATH REFERENCE E.G. 10.123/1/2)
  - TEMPORARY DIVERSION OF AFFECTED SECTION OF RIGHT OF WAY
  - TEMPORARY STOPPED UP
  - TEMPORARY STOPPED UP (MANAGED)
  - EXAMPLE REFERENCE FOR TEMPORARILY DIVERTED RIGHT OF WAY
  - EXAMPLE REFERENCE FOR TEMPORARILY STOPPED UP SECTION OF RIGHT OF WAY
  - EXAMPLE REFERENCE FOR TEMPORARILY STOPPED UP (MANAGED) SECTION OF RIGHT OF WAY

**Notes**

This drawing is scaled at paper size A0, therefore any prints taken at smaller sizes will affect accuracy of the measurement units and should not be scaled against.

For additional detail on the plan suites, please refer to Document 2.3 Plan Guidance Document, located in Volume 2 of the DCO Application.

The local authorities' boundaries and titles are correct at the time of submission. North Yorkshire County Council and its 7 districts are expected to form a new single county (North Yorkshire Council) on 1 April 2023.

Coordinate System: British National Grid  
Sheet X Centroid Coordinate: 438139 Sheet Y Centroid Coordinate: 446468



BACKGROUND MAPPING INFORMATION HAS BEEN REPRODUCED FROM THE ORDNANCE SURVEY BY PERMISSION OF ORDNANCE SURVEY OF THE CONTROLLER OF HER MAJESTY'S STATIONERY OFFICE. CROWN COPYRIGHT ORDNANCE SURVEY ©. BLUESKY INTERNATIONAL LTD ©. NATIONAL GRID ELECTRICITY - 100024241.

A	01/11/2022	FOR DCO SUBMISSION	JDH	SF	EMD

Issue	Date	Remarks	Drawn	Checked	Approved
-------	------	---------	-------	---------	----------

Title

NATIONAL GRID  
(YORKSHIRE GREEN ENERGY  
ENABLEMENT PROJECT) ORDER  
ACCESS, RIGHTS OF WAY AND PUBLIC  
RIGHTS OF NAVIGATION PLAN  
REGULATION 5(2)(k)  
SECTION E, SHEET 2 OF 7



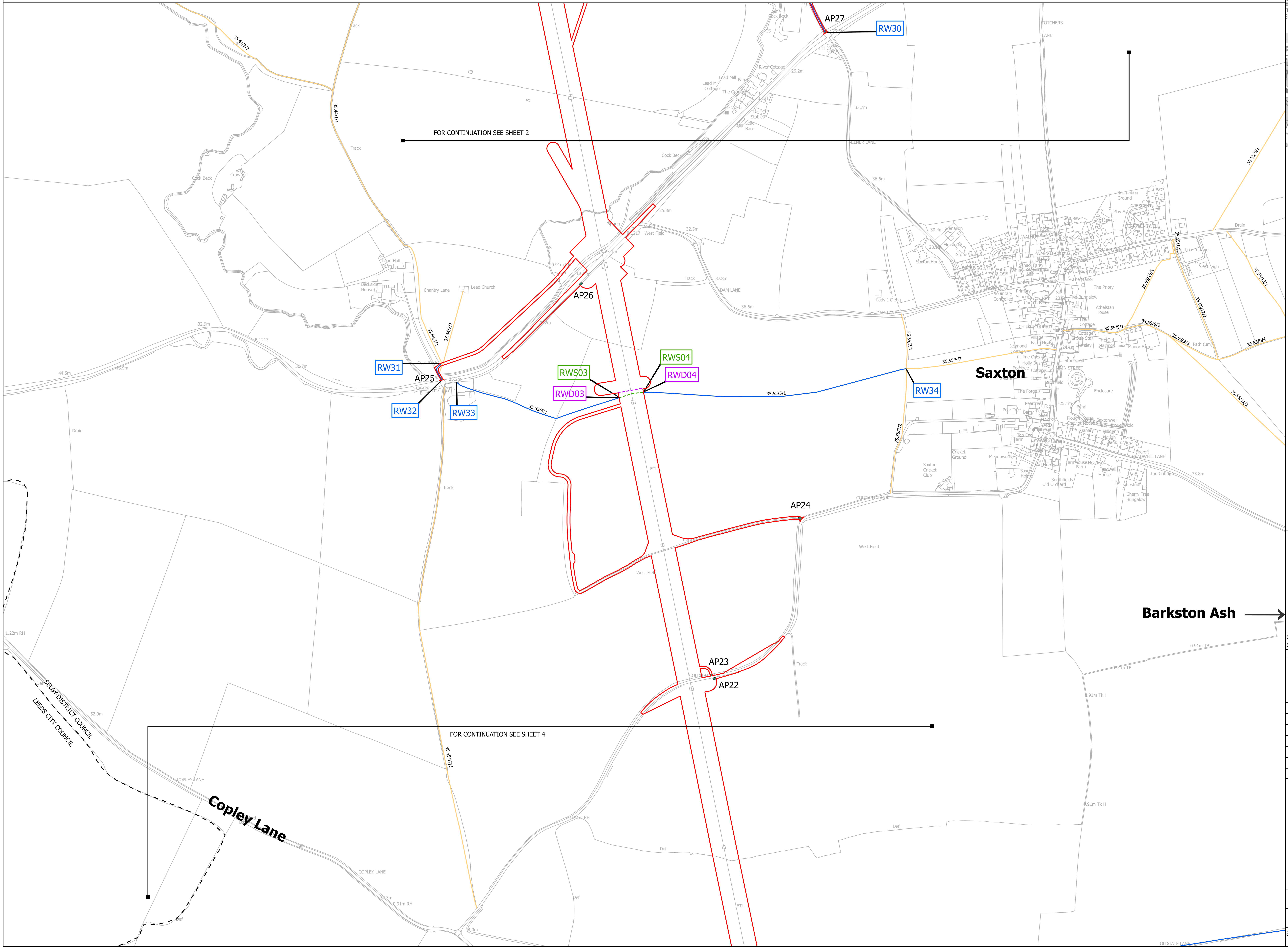
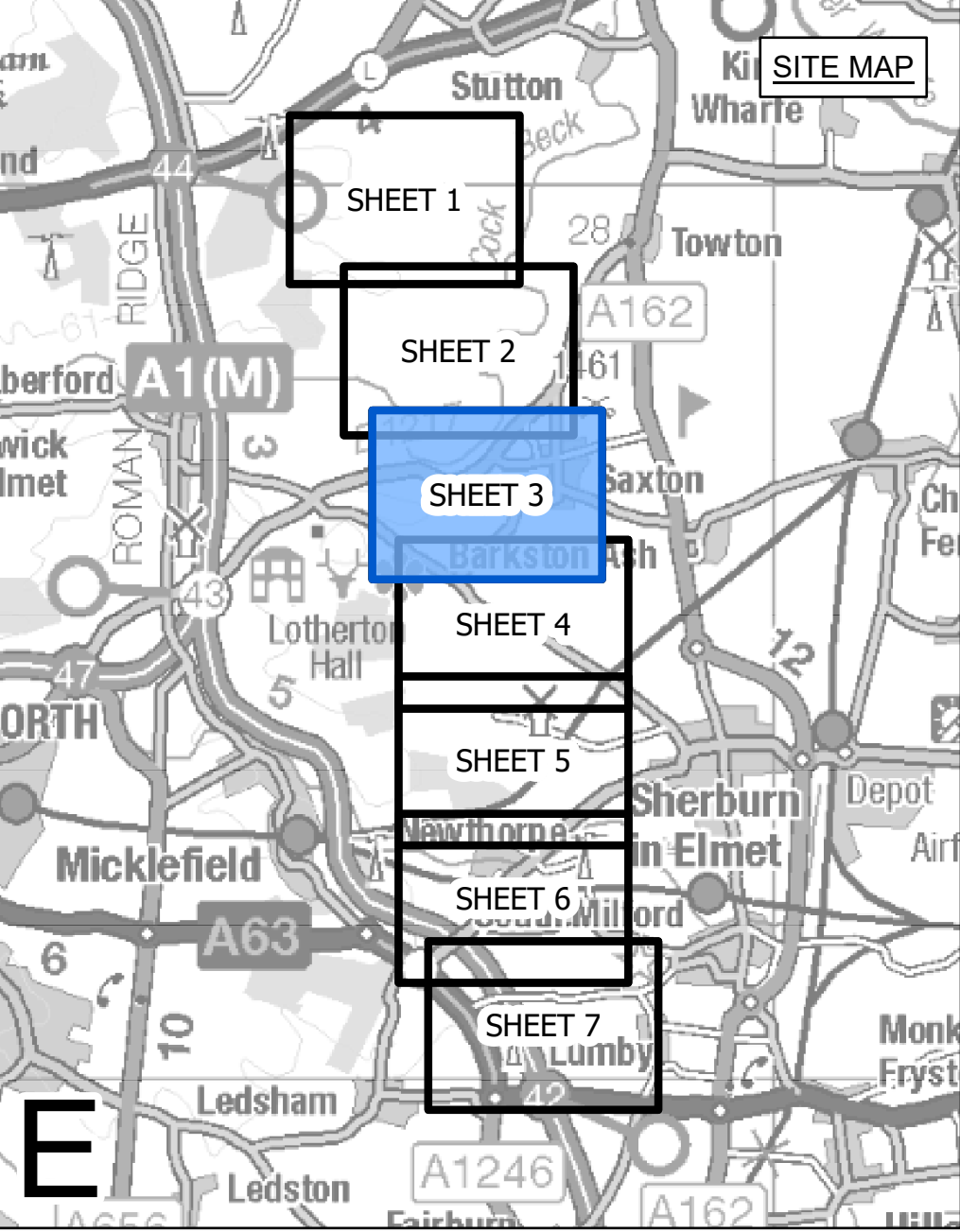
Application Number: EN020024

National Grid Drawing Reference: DCO\_E/AC/PS/02

Scale	Sheet Size	Sheet	Issue
1:2,500	A0	SHEET 2 OF 7	A



NATIONAL GRID (YORKSHIRE GREEN ENERGY ENABLEMENT PROJECT) ORDER  
ACCESS, RIGHTS OF WAY AND PUBLIC RIGHTS OF NAVIGATION PLAN  
REGULATION 5(2)(k)  
SECTION E, SHEET 3 OF 7



- LEGEND**
- LOCAL AUTHORITY BOUNDARY
  - SECTION BOUNDARY
  - ORDER LIMITS
  - ACCESS POINT (WITH ACCOMPANYING ID REFERENCE E.G. AP1)
  - PUBLIC RIGHTS OF WAY MANAGEMENT**
  - UNAFFFECTED PUBLIC RIGHT OF WAY (WITH FOOTPATH REFERENCE E.G. 10.123/1/2)
  - TEMPORARY DIVERSION OF AFFECTED SECTION OF RIGHT OF WAY
  - TEMPORARY STOPPED UP
  - TEMPORARY STOPPED UP (MANAGED)
  - EXAMPLE REFERENCE FOR TEMPORARY DIVERTED RIGHT OF WAY
  - EXAMPLE REFERENCE FOR TEMPORARY STOPPED UP SECTION OF RIGHT OF WAY
  - EXAMPLE REFERENCE FOR TEMPORARY STOPPED UP (MANAGED) SECTION OF RIGHT OF WAY

**Notes**

This drawing is scaled at paper size A0, therefore any prints taken at smaller sizes will affect accuracy of the measurement units and should not be scaled against.

For additional detail on the plan suites, please refer to Document 2.3 Plan Guidance Document, located in Volume 2 of the DCO Application.

The local authorities' boundaries and titles are correct at the time of submission. North Yorkshire County Council and its 7 districts are expected to form a new single council (North Yorkshire Council) on 1 April 2023.

Coordinate System: British National Grid  
Sheet X Centroid Coordinate: 436527 Sheet Y Centroid Coordinate: 446784

BACKGROUND MAPPING INFORMATION HAS BEEN REPRODUCED FROM THE ORDNANCE SURVEY BY PERMISSION OF ORDNANCE SURVEY OF THE CONTROLLER OF HER MAJESTY'S STATIONERY OFFICE. CROWN COPYRIGHT ORDNANCE SURVEY ©. BLUESKY INTERNATIONAL LTD ©. NATIONAL GRID ELECTRICITY - 100024241.

Issue	Date	Remarks	Drawn	Checked	Approved
A	01/11/2022	FOR DCO SUBMISSION	JDH	SF	EMD

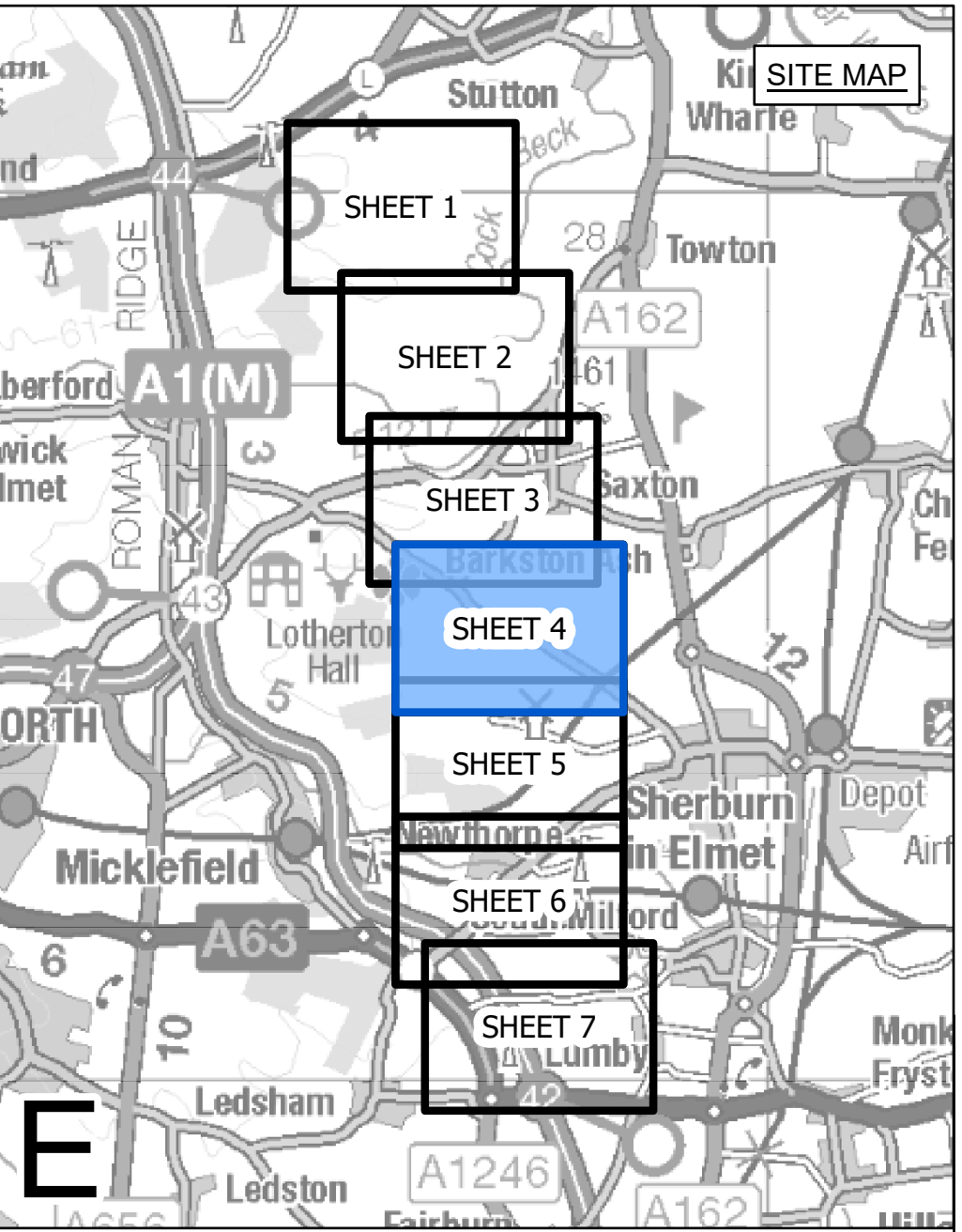
**Title**

NATIONAL GRID  
(YORKSHIRE GREEN ENERGY ENABLEMENT PROJECT) ORDER  
ACCESS, RIGHTS OF WAY AND PUBLIC RIGHTS OF NAVIGATION PLAN  
REGULATION 5(2)(k)  
SECTION E, SHEET 3 OF 7

<b>nationalgrid</b>			
Application Number	EN020024		
National Grid Drawing Reference	DCO_E/AC/PS/03		
Scale	Sheet Size	Sheet	Issue
1:2,500	A0	SHEET 3 OF 7	A



NATIONAL GRID (YORKSHIRE GREEN ENERGY ENABLEMENT PROJECT) ORDER  
ACCESS, RIGHTS OF WAY AND PUBLIC RIGHTS OF NAVIGATION PLAN  
REGULATION 5(2)(k)  
SECTION E, SHEET 4 OF 7



- LEGEND**
- LOCAL AUTHORITY BOUNDARY
  - SECTION BOUNDARY
  - ORDER LIMITS
  - ACCESS POINT (WITH ACCOMPANYING ID REFERENCE E.G. AP1)
- PUBLIC RIGHTS OF WAY MANAGEMENT**
- UNAFFECTED PUBLIC RIGHT OF WAY (WITH FOOTPATH REFERENCE E.G. 10.123/1/2)
  - TEMPORARY DIVERSION OF AFFECTED SECTION OF RIGHT OF WAY
  - TEMPORARY STOPPED UP
  - TEMPORARY STOPPED UP (MANAGED)
  - EXAMPLE REFERENCE FOR TEMPORARILY DIVERTED RIGHT OF WAY
  - EXAMPLE REFERENCE FOR TEMPORARILY STOPPED UP SECTION OF RIGHT OF WAY
  - EXAMPLE REFERENCE FOR TEMPORARILY STOPPED UP (MANAGED) SECTION OF RIGHT OF WAY

**Notes**

This drawing is scaled at paper size A0, therefore any prints taken at smaller sizes will affect accuracy of the measurement units and should not be scaled against.

For additional detail on the plan suites, please refer to Document 2.3 Plan Guidance Document, located in Volume 2 of the DCO Application.

The local authorities' boundaries and titles are correct at the time of submission. North Yorkshire County Council and its 7 districts are expected to form a new single council (North Yorkshire Council) on 1 April 2023.

Coordinate System: British National Grid  
Sheet X Centroid Coordinate: 435079 Sheet Y Centroid Coordinate: 447078



BACKGROUND MAPPING INFORMATION HAS BEEN REPRODUCED FROM THE ORDNANCE SURVEY BY PERMISSION OF ORDNANCE SURVEY OF THE CONTROLLER OF HER MAJESTY'S STATIONERY OFFICE. CROWN COPYRIGHT ORDNANCE SURVEY ©. BLUESKY INTERNATIONAL LTD ©. NATIONAL GRID ELECTRICITY - 100024241.

Issue	Date	Remarks	Drawn	Checked	Approved
A	01/11/2022	FOR DCO SUBMISSION	JDH	SF	EMD

Title

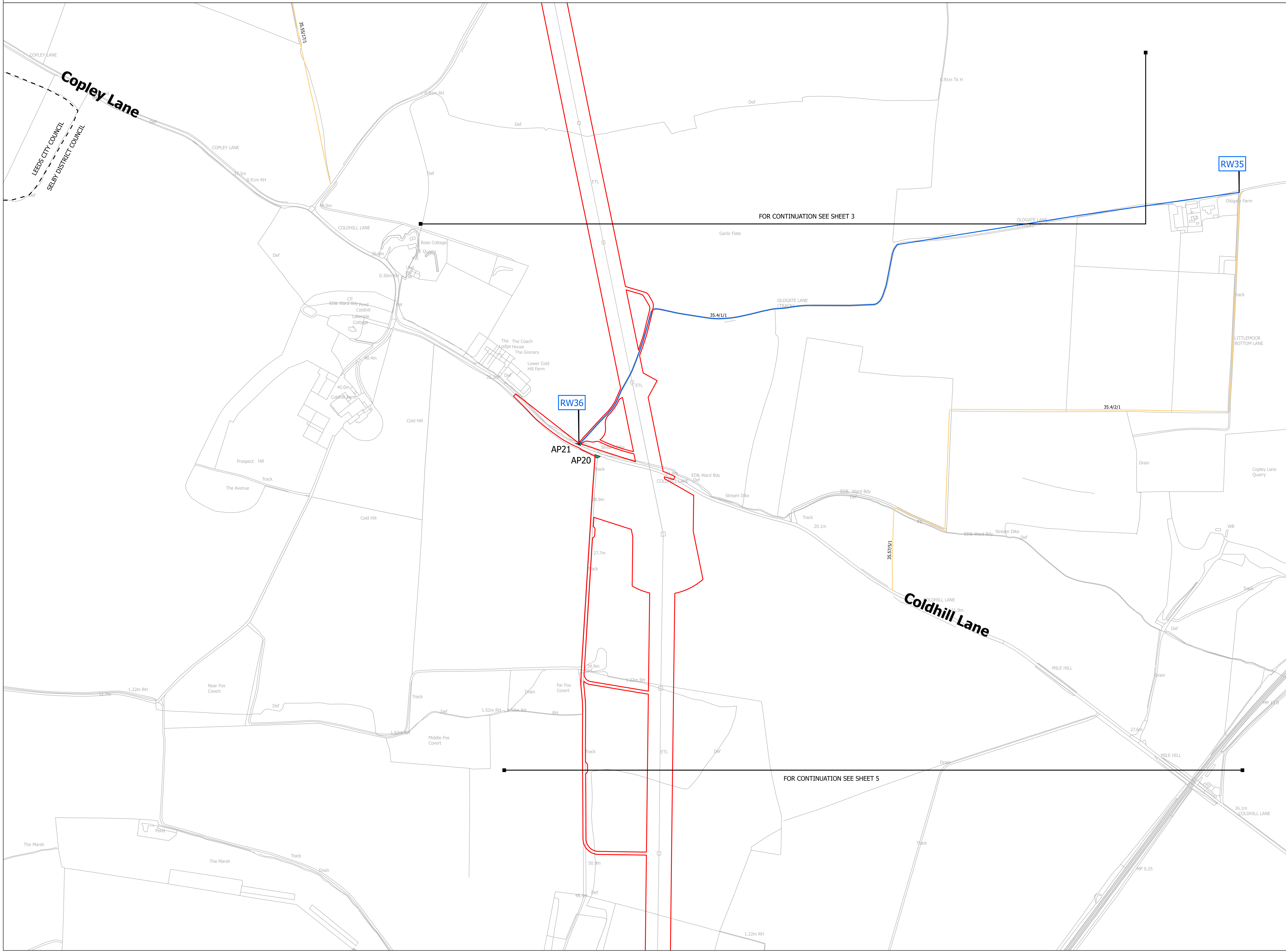
NATIONAL GRID  
(YORKSHIRE GREEN ENERGY ENABLEMENT PROJECT) ORDER  
ACCESS, RIGHTS OF WAY AND PUBLIC RIGHTS OF NAVIGATION PLAN  
REGULATION 5(2)(k)  
SECTION E, SHEET 4 OF 7



Application Number EN020024

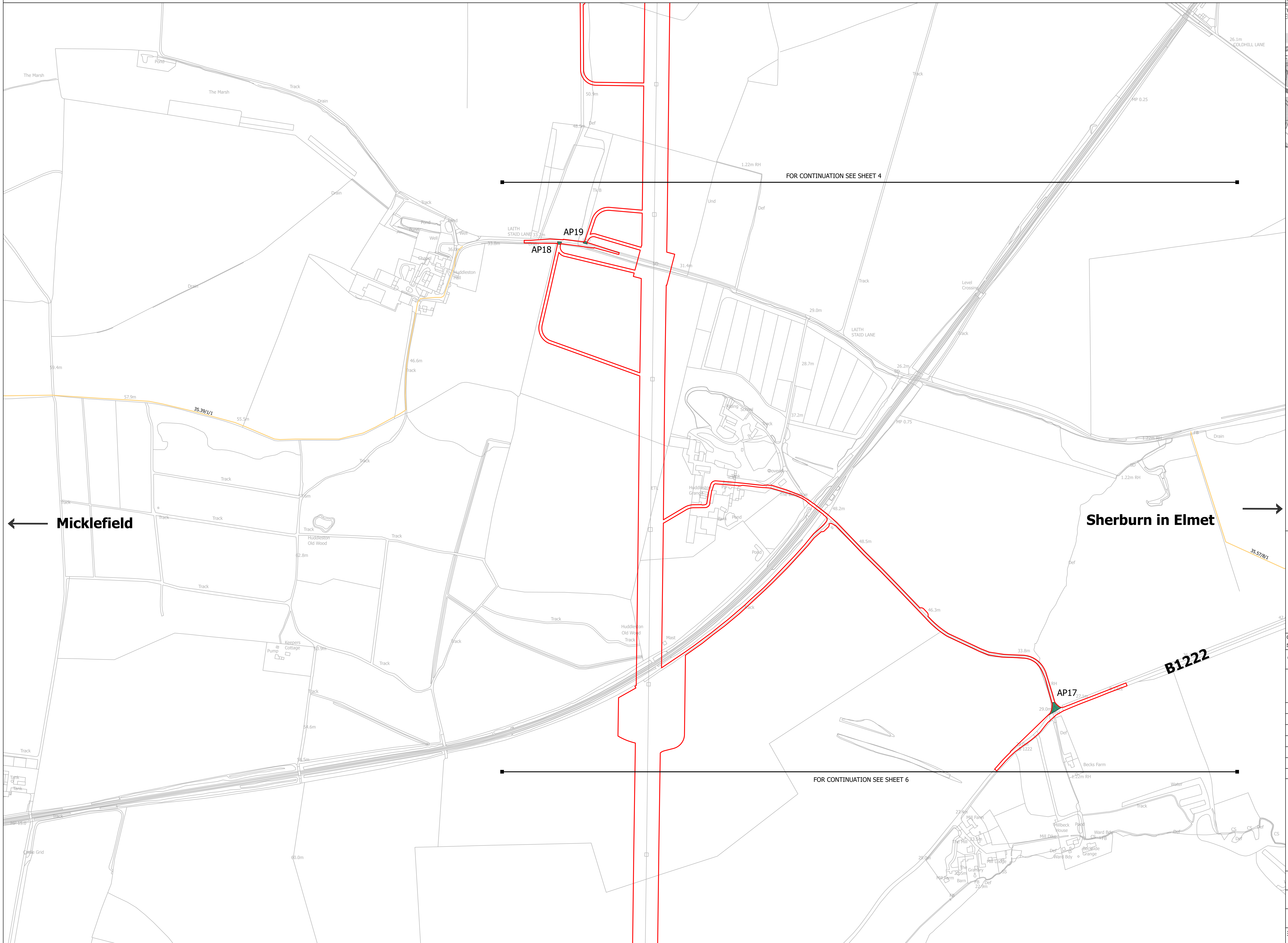
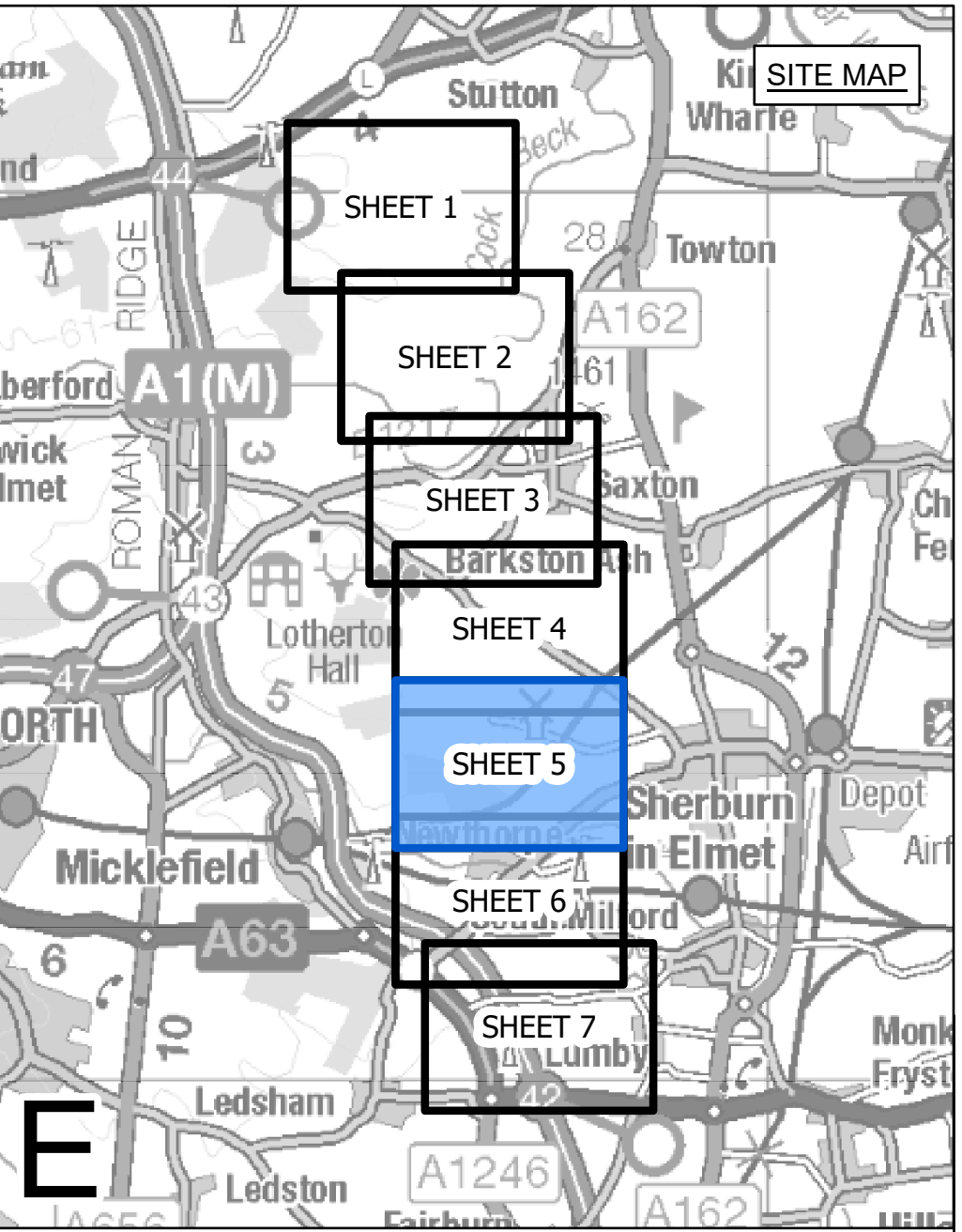
National Grid Drawing Reference  
DCO\_E/AC/PS/04

Scale	Sheet Size	Sheet	Issue
1:2,500	A0	SHEET 4 OF 7	A





NATIONAL GRID (YORKSHIRE GREEN ENERGY ENABLEMENT PROJECT) ORDER  
ACCESS, RIGHTS OF WAY AND PUBLIC RIGHTS OF NAVIGATION PLAN  
REGULATION 5(2)(k)  
SECTION E, SHEET 5 OF 7



- LEGEND**
- LOCAL AUTHORITY BOUNDARY
  - SECTION BOUNDARY
  - ORDER LIMITS
  - ACCESS POINT (WITH ACCOMPANYING ID REFERENCE E.G. AP1)
- PUBLIC RIGHTS OF WAY MANAGEMENT**
- UNAFFECTED PUBLIC RIGHT OF WAY (WITH FOOTPATH REFERENCE E.G. 10.123/1/2)
  - TEMPORARY DIVERSION OF AFFECTED SECTION OF RIGHT OF WAY
  - TEMPORARY STOPPED UP
  - TEMPORARY STOPPED UP (MANAGED)
  - EXAMPLE REFERENCE FOR TEMPORARILY DIVERTED RIGHT OF WAY
  - EXAMPLE REFERENCE FOR TEMPORARILY STOPPED UP SECTION OF RIGHT OF WAY
  - EXAMPLE REFERENCE FOR TEMPORARILY STOPPED UP (MANAGED) SECTION OF RIGHT OF WAY

**Notes**

This drawing is scaled at paper size A0, therefore any prints taken at smaller sizes will affect accuracy of the measurement units and should not be scaled against.

For additional detail on the plan suites, please refer to Document 2.3 Plan Guidance Document, located in Volume 2 of the DCO Application.

The local authorities' boundaries and titles are correct at the time of submission. North Yorkshire County Council and its 7 districts are expected to form a new single council (North Yorkshire Council) on 1 April 2023.

Coordinate System: British National Grid  
Sheet X Centroid Coordinate: 433551 Sheet Y Centroid Coordinate: 447078



BACKGROUND MAPPING INFORMATION HAS BEEN REPRODUCED FROM THE ORDNANCE SURVEY BY PERMISSION OF ORDNANCE SURVEY OF THE CONTROLLER OF HER MAJESTY'S STATIONERY OFFICE. CROWN COPYRIGHT ORDNANCE SURVEY ©. BLUESKY INTERNATIONAL LTD ©. NATIONAL GRID ELECTRICITY - 100024241.

Issue	Date	Remarks	Drawn	Checked	Approved
A	01/11/2022	FOR DCO SUBMISSION	JDH	SF	EMD

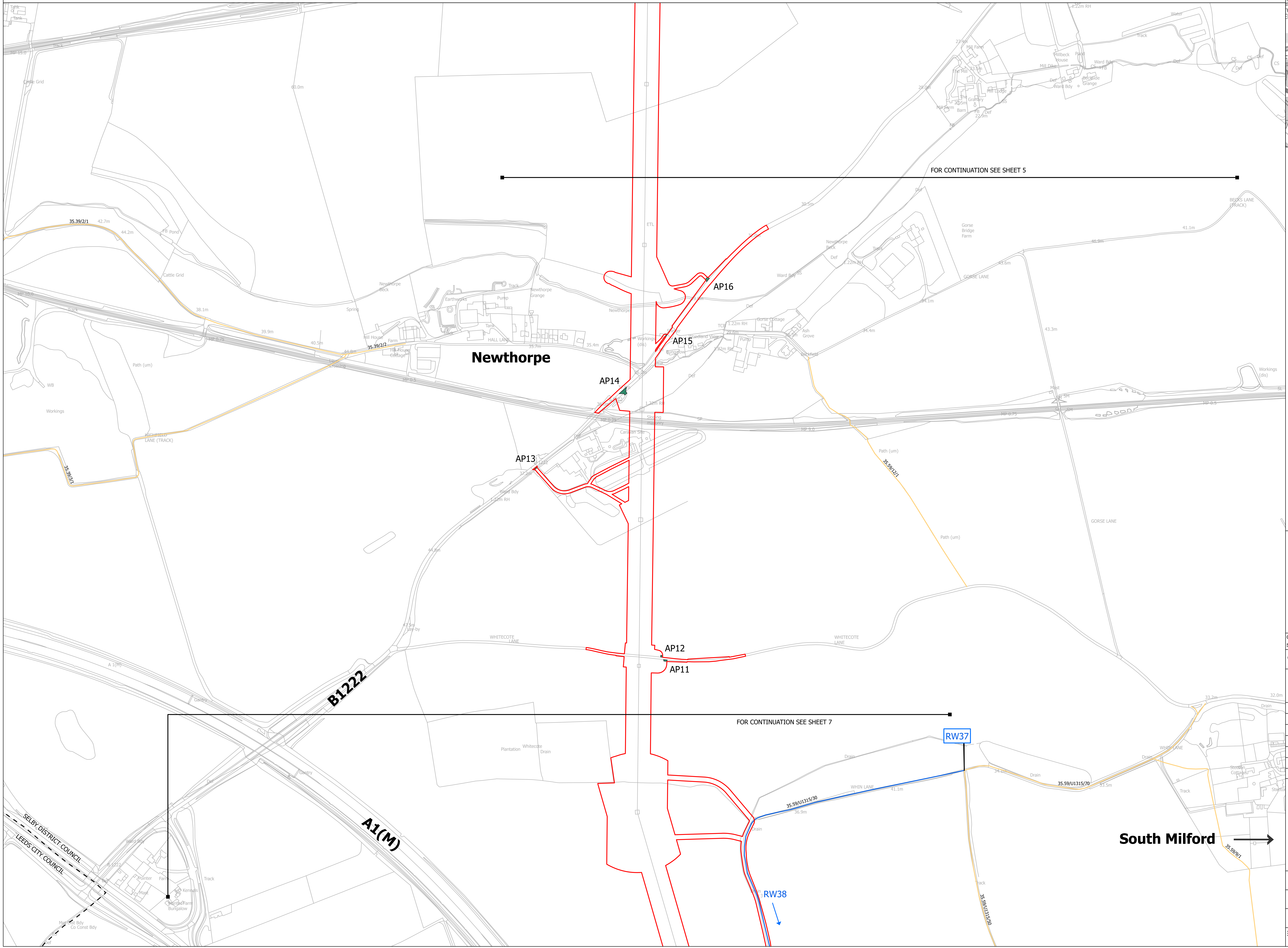
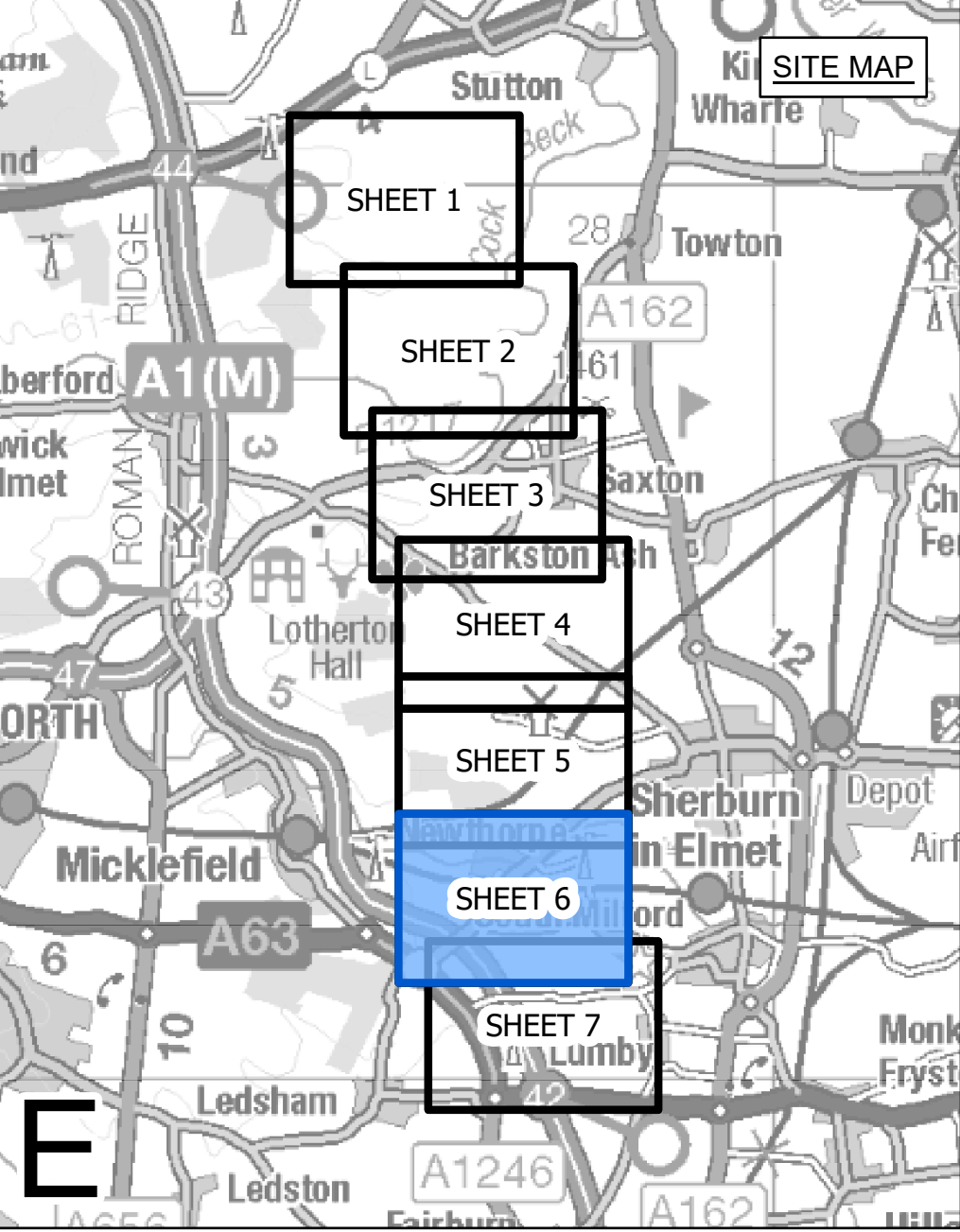
**Title**

NATIONAL GRID  
YORKSHIRE GREEN ENERGY  
ENABLEMENT PROJECT) ORDER  
ACCESS, RIGHTS OF WAY AND PUBLIC  
RIGHTS OF NAVIGATION PLAN  
REGULATION 5(2)(k)  
SECTION E, SHEET 5 OF 7

<b>nationalgrid</b>			
<b>Application Number</b>		EN020024	
<b>National Grid Drawing Reference</b>			
DCO_E/AC/PS/05			
<b>Scale</b>	<b>Sheet Size</b>	<b>Sheet</b>	<b>Issue</b>
1:2,500	A0	SHEET 5 OF 7	A



NATIONAL GRID (YORKSHIRE GREEN ENERGY ENABLEMENT PROJECT) ORDER  
ACCESS, RIGHTS OF WAY AND PUBLIC RIGHTS OF NAVIGATION PLAN  
REGULATION 5(2)(k)  
SECTION E, SHEET 6 OF 7



- LEGEND**
- LOCAL AUTHORITY BOUNDARY
  - SECTION BOUNDARY
  - ORDER LIMITS
  - ACCESS POINT (WITH ACCOMPANYING ID REFERENCE E.G. AP1)
- PUBLIC RIGHTS OF WAY MANAGEMENT**
- UNAFFECTED PUBLIC RIGHT OF WAY (WITH FOOTPATH REFERENCE E.G. 10.123/1/2)
  - TEMPORARY DIVERSION OF AFFECTED SECTION OF RIGHT OF WAY
  - TEMPORARY STOPPED UP
  - TEMPORARY STOPPED UP (MANAGED)
  - EXAMPLE REFERENCE FOR TEMPORARY DIVERTED RIGHT OF WAY
  - EXAMPLE REFERENCE FOR TEMPORARY STOPPED UP SECTION OF RIGHT OF WAY
  - EXAMPLE REFERENCE FOR TEMPORARY STOPPED UP (MANAGED) SECTION OF RIGHT OF WAY

**Notes**

This drawing is scaled at paper size A0, therefore any prints taken at smaller sizes will affect accuracy of the measurement units and should not be scaled against.

For additional detail on the plan suites, please refer to Document 2.3 Plan Guidance Document, located in Volume 2 of the DCO Application.

The local authorities' boundaries and titles are correct at the time of submission. North Yorkshire County Council and its 7 districts are expected to form a new single council (North Yorkshire Council) on 1 April 2023.

Coordinate System: British National Grid  
Sheet X Centroid Coordinate: 432013 Sheet Y Centroid Coordinate: 447078

BACKGROUND MAPPING INFORMATION HAS BEEN REPRODUCED FROM THE ORDNANCE SURVEY BY PERMISSION OF ORDNANCE SURVEY OF THE CONTROLLER OF HER MAJESTY'S STATIONERY OFFICE. CROWN COPYRIGHT ORDNANCE SURVEY ©. BLUESKY INTERNATIONAL LTD ©. NATIONAL GRID ELECTRICITY - 100024241.

Issue	Date	Remarks	Drawn	Checked	Approved
A	01/11/2022	FOR DCO SUBMISSION	JDH	SF	EMD

**Title**

NATIONAL GRID  
(YORKSHIRE GREEN ENERGY  
ENABLEMENT PROJECT) ORDER  
ACCESS, RIGHTS OF WAY AND PUBLIC  
RIGHTS OF NAVIGATION PLAN  
REGULATION 5(2)(k)  
SECTION E, SHEET 6 OF 7

**nationalgrid**

Application Number: EN020024

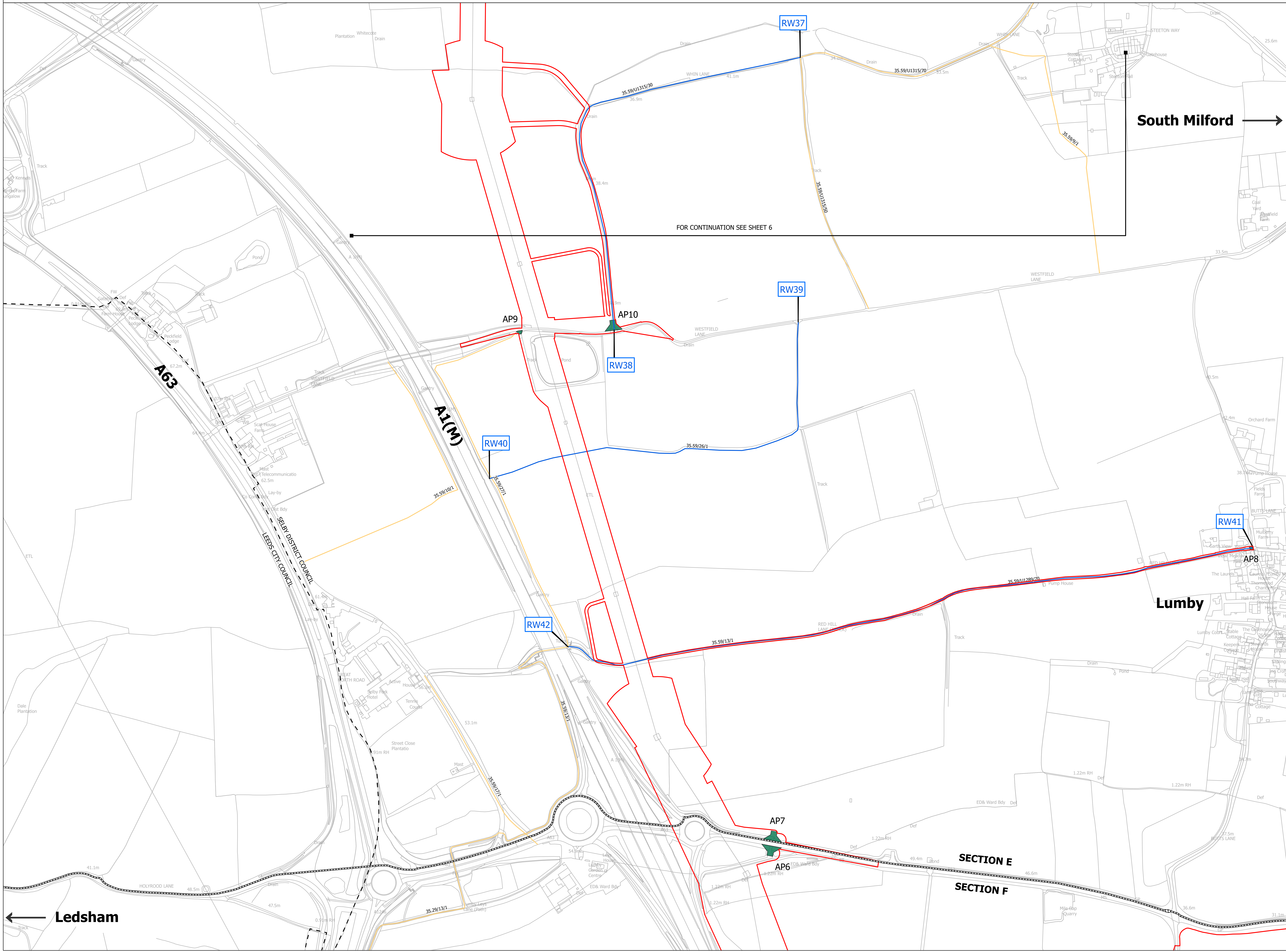
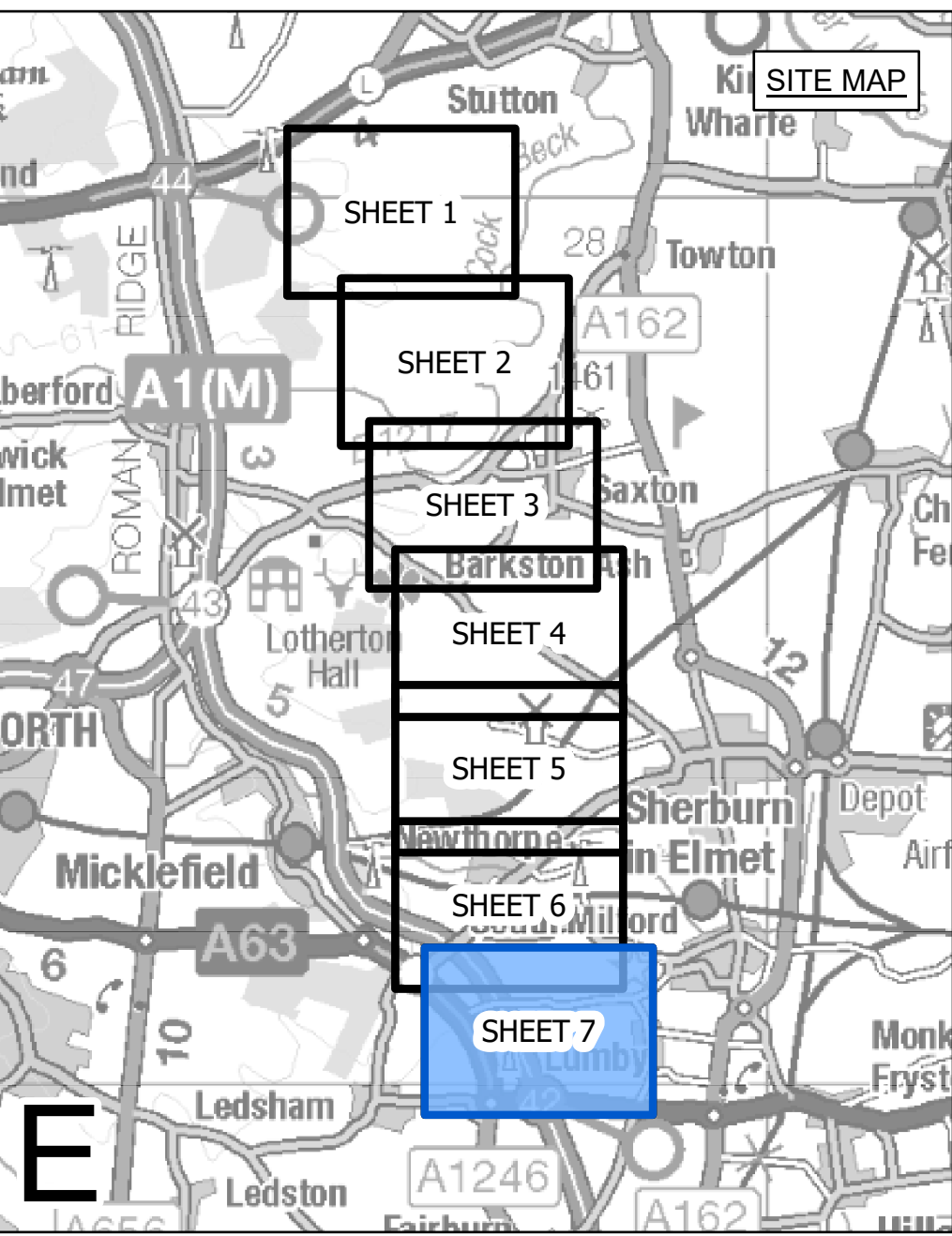
National Grid Drawing Reference: DCO\_E/AC/PS/06

Scale	Sheet Size	Sheet	Issue
1:2,500	A0	SHEET 6 OF 7	A





NATIONAL GRID (YORKSHIRE GREEN ENERGY ENABLEMENT PROJECT) ORDER  
ACCESS, RIGHTS OF WAY AND PUBLIC RIGHTS OF NAVIGATION PLAN  
REGULATION 5(2)(k)  
SECTION E, SHEET 7 OF 7



- LEGEND**
- LOCAL AUTHORITY BOUNDARY
  - SECTION BOUNDARY
  - ORDER LIMITS
  - ACCESS POINT (WITH ACCOMPANYING ID REFERENCE E.G. AP1)
- PUBLIC RIGHTS OF WAY MANAGEMENT**
- UNAFFECTED PUBLIC RIGHT OF WAY (WITH FOOTPATH REFERENCE E.G. 10.123/1/2)
  - TEMPORARY DIVERSION OF AFFECTED SECTION OF RIGHT OF WAY
  - TEMPORARY STOPPED UP
  - TEMPORARY STOPPED UP (MANAGED)
  - EXAMPLE REFERENCE FOR TEMPORARILY DIVERTED RIGHT OF WAY
  - EXAMPLE REFERENCE FOR TEMPORARILY STOPPED UP SECTION OF RIGHT OF WAY
  - EXAMPLE REFERENCE FOR TEMPORARILY STOPPED UP (MANAGED) SECTION OF RIGHT OF WAY

**Notes**

This drawing is scaled at paper size A0, therefore any prints taken at smaller sizes will affect accuracy of the measurement units and should not be scaled against.

For additional detail on the plan suites, please refer to Document 2.3 Plan Guidance Document, located in Volume 2 of the DCO Application.

The local authorities' boundaries and titles are correct at the time of submission. North Yorkshire County Council and its 7 districts are expected to form a new single county (North Yorkshire Council) on 1 April 2023.

Coordinate System: British National Grid  
Sheet X Centroid Coordinate: 430589 Sheet Y Centroid Coordinate: 447412

0 100 200 300 Meters

BACKGROUND MAPPING INFORMATION HAS BEEN REPRODUCED FROM THE ORDNANCE SURVEY BY PERMISSION OF ORDNANCE SURVEY OF THE CONTROLLER OF HER MAJESTY'S STATIONERY OFFICE. CROWN COPYRIGHT ORDNANCE SURVEY © BLUESKY INTERNATIONAL LTD © NATIONAL GRID ELECTRICITY - 100024241.

Issue	Date	Remarks	Drawn	Checked	Approved
A	01/11/2022	FOR DCO SUBMISSION	JDH	SF	EMD

**Title**

NATIONAL GRID  
YORKSHIRE GREEN ENERGY  
ENABLEMENT PROJECT) ORDER  
ACCESS, RIGHTS OF WAY AND PUBLIC  
RIGHTS OF NAVIGATION PLAN  
REGULATION 5(2)(k)  
SECTION E, SHEET 7 OF 7

**nationalgrid**

Application Number: EN020024

National Grid Drawing Reference: DCO\_E/AC/PS/07

Scale	Sheet Size	Sheet	Issue
1:2,500	A0	SHEET 7 OF 7	A